











### Locality Map

1565 Harmony Nootgedacht TSF EIA WUL

#### Legend

-  Harmony Mining Right
-  Proposed Tailings Storage Facility
-  Pipelines from One Plant to St. Helena Booster Pump Station
-  Pipeline from Central Plant to St. Helena Booster Pump Station
-  Pipeline from St. Helena Booster Pump Station to FSN1
-  Rivers
-  Places
-  Arterial Route
-  Main Road
-  Secondary Road



Data Sources:  
 CSG; ESRI; SANBI  
 Coord System: GCS WGS 1984  
 Datum: WGS 1984  
 Units: Degree  
 Ref: 1565\_Locality\_2

Date: 2024/06/05  
 EIMS Ref: 1565  
 Compiled: JW  
 Reviewed: JP  
 Approved: LW

