










Site Photos

	 <p><small>Eastern Delphi Substation Expansion 26.012499 S, 26.809706 E, 2021 05 24 09:02</small></p>	 <p><small>Eastern Delphi Substation Expansion 26.012499 S, 26.809706 E, 2021 05 24 09:34</small></p>
<p>Describe area and adjacent land use:</p>	<p>View of oil dam requiring relocation towards eastern site boundary.</p>	<p>View of stormwater outlet pipe from the Delphi substation into the identified wetland.</p>
<p>Describe area and adjacent land use:</p>	 <p><small>Eastern Delphi Substation Expansion 26.012499 S, 26.809706 E, 2021 05 24 09:02</small></p>	 <p><small>Eastern Delphi Substation Expansion 26.012499 S, 26.809706 E, 2021 05 24 09:04</small></p>
	<p>View of artificial wetland in the South East boundary of proposed site.</p>	<p>Disturbed grassland area located in the Eastern Boundary of site. Area characterised with grassland vegetation and alien vegetation.</p>





<p>Describe area and adjacent land use:</p>	 <p>View of proposed development area. Grassland vegetation with alien infestation and <i>Vachellia karraroo</i> shrubs/trees.</p>	 <p>Northward view of proposed expansion area and typical substation fencing design.</p>
<p>Describe area and adjacent land use:</p>	 <p>North westward view towards the R67 showing powerlines connecting at the Delphi Substation.</p>	 <p>North east view showing boundary fence on the Delphi Substation property and open veld typically used for grazing livestock.</p>




<p>Describe area and adjacent land use:</p>	<p>General southward view of proposed expansion area.</p>	<p>General southward view of proposed expansion area.</p>
<p>Describe area and adjacent land use:</p>	<p>Guineafowl feathers noted at the substation expansion area (south east section, north of wetland).</p>	<p>View of <i>Vachellia karroo</i> species on site.</p>



		
--	---	---

Describe area and adjacent land use:

General view of alien infestation/vegetation noted within the proposed site area.

	
--	---

Eskom Delphi Substation Expansion 32.010802 S, 26.808432 E; 2024-0

Describe area and adjacent land use:

Panoramic view of Delphi substation and proposed expansion area. The proposed development/expansion area is dominated by disturbed grassland vegetation with alien infestations. The southern section of the proposed expansion area has an artificial wetland receiving water from the Delphi substation stormwater outlet and oil dams.